

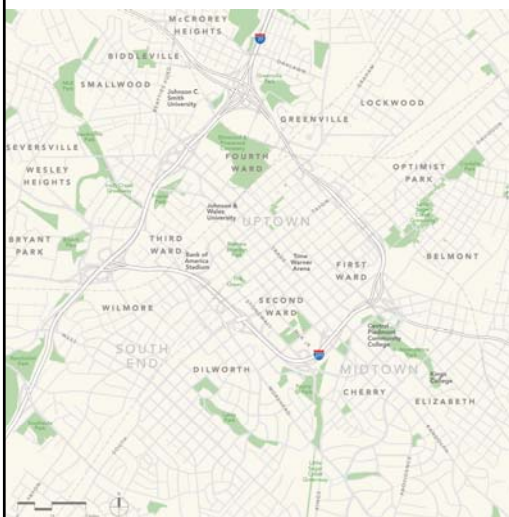


Center City 2020 Vision Plan

Charlotte Regional Visitors Authority
September 14, 2011



2020 Vision Plan Plan Boundary




- Project managed by:
 - City of Charlotte
 - Mecklenburg County
 - Charlotte Center City Partners
- Study area includes Uptown & close-in neighborhoods

2020 Vision Plan Community Engagement

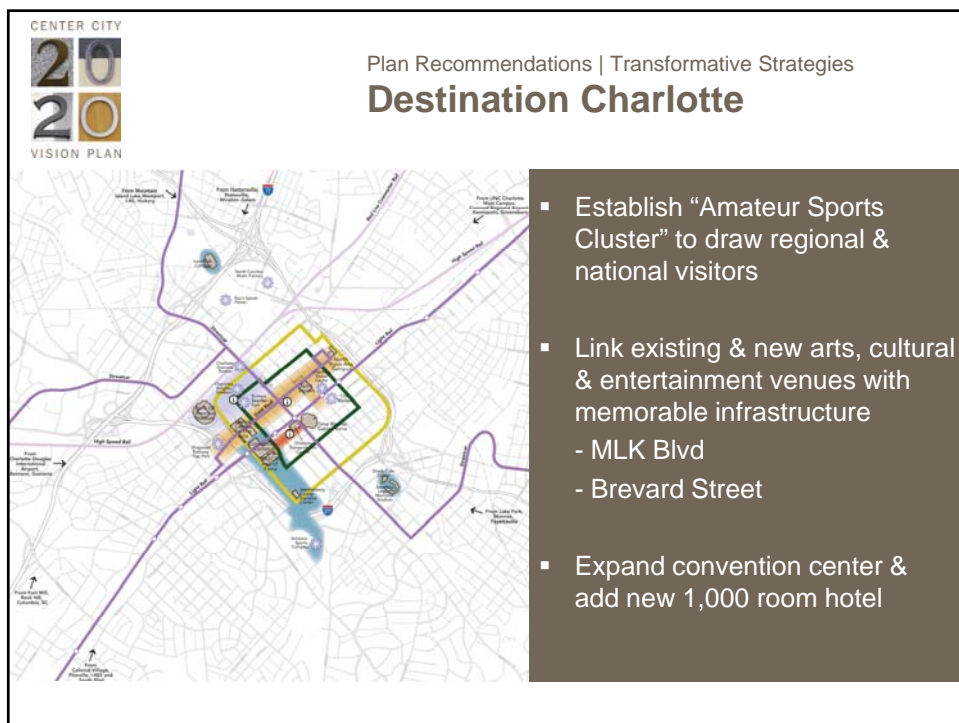
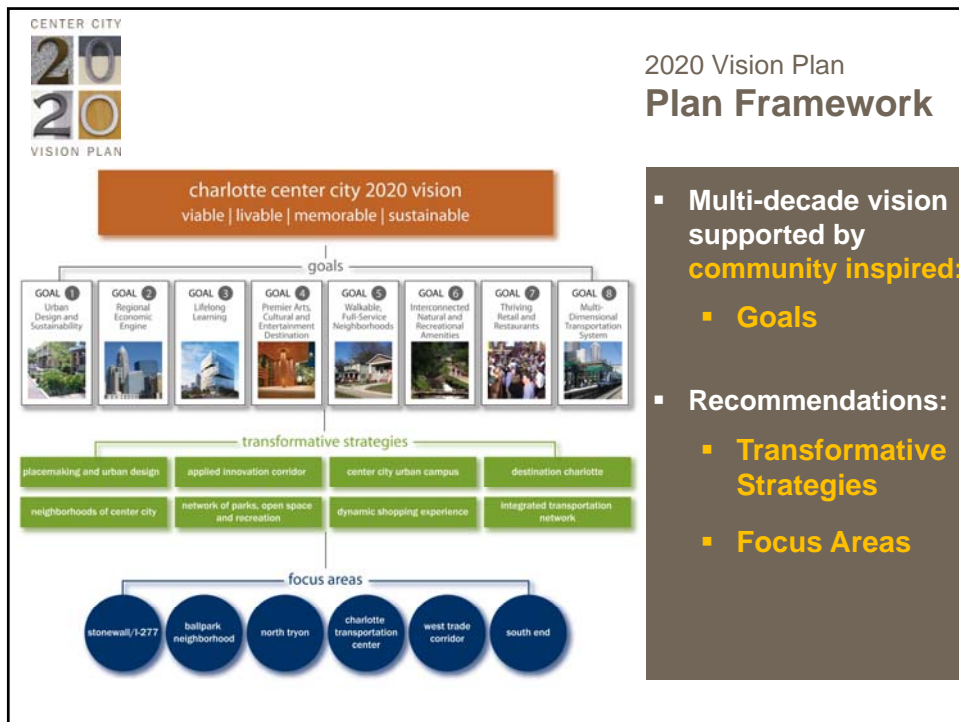


- Steering Committee
40+ members
- Three Community Workshops
Convention Center
- Four Neighborhood Workshops
Regional Libraries
- Website & Blog
500+ Involved through Blog



2020 Vision Plan Enduring Vision

Charlotte's Center City will be a **viable** and **livable** community whose extraordinary built environment, interconnected tapestry of neighborhoods and thriving businesses create a **memorable** and **sustainable** place.



Plan Recommendations| Focus Areas
Ballpark Neighborhood



- Complete the proposed Knights Stadium to catalyze the area's development
- Integrate mixed use development into the design of Gateway Station & areas surrounding the stadium


Plan Recommendations| Focus Areas
Stonewall / I-277



- Coordinated design & development of high density, mixed use projects
- Redesign Stonewall Street to become southern section of Boulevard Loop
- Bridge the freeway with phased development
- Proposed Convention Center Expansion sites



2020 Vision Plan Adoption & Next Steps



- September 12
City Council adoption
- October
Board of County Commissioners considers plan adoption
- Implementation begins with formation of teams



Thank you!
Questions?



www.centercity2020.com